

| | |
|--|----|
| 04-18-2023 Draft _____ | 2 |
| Res. No. 1 (2023-2024) Allocation of American Rescue Plan Act Funds - Body Worn Cameras _____ | 9 |
| 2023-785 Amendment to Chapter 34 #Z-004-2023 _____ | 10 |
| 2023-786 Amendment to Chapter 34 #Z-005-2023 _____ | 12 |
| 2023-787 Amendment to Chapter 34 #Z-006-2023 _____ | 14 |
| 2023-788 Amendment to Chapter 34 #Z-007-2023 _____ | 17 |
| May 2023 WCEDC Report _____ | 19 |
| DOT Correspondence -HWY 54 Project Open House Meeting _____ | 21 |

WAUPACA COUNTY BOARD OF SUPERVISORS
COUNTY BOARD SESSION
April 18, 2023

Chair Koeppen called the meeting to order at 9:01 a.m. with all 27 members present.

Present: County Board Chair Koeppen, Vice Chair Morack, Supervisors Bosquez, Ertl, Federwitz, Golding, Jaeger, D. Johnson, T. Johnson, Malvik-Shower, McClone, Miller, Much, Murphy, Neumann, Nygaard, Purchatzke, Rohan, Spierings, Strey-Hirt, Hardy, Togstad, Wengelski, Wilfuer, Will, Zaug and Timm.

Chair Koeppen made the open meeting statement that this meeting and all other meetings of this board are open to the public. Proper notice has been posted and given to the press, in accordance with Wisconsin Statutes so the citizenry may be aware of the time, place and agenda of this meeting.

A moment of silent meditation was observed followed by the Pledge of Allegiance.

Supr. Jaeger moved and Supr. Miller seconded the motion to approve the agenda. Motion carried 27-0. Passed the 18th day of April, 2023.

Supr. Bosquez moved and Supr. Nygaard seconded the motion to approve the minutes of the March 21, 2023 meeting. Motion carried 27-0. Passed the 18th day of April, 2023.

RESOLUTIONS

Resolution No. 42 (2022-2023)

SUBJECT: Aging and Disability Resource Center ("ADRC") Structural and Organizational Changes to Terminate Membership in a Regional ADRC and Creating a Stand-Alone ADRC.

WHEREAS, each county in Wisconsin is required to provide services through an ADRC; and

WHEREAS, Calumet, Outagamie, and Waupaca Counties have operated a regional, collaborative ADRC which was first approved by application to State of Wisconsin by Waupaca County Resolution No. 32 (2004-2005) and proposed to the State of Wisconsin in January of 2005; and

WHEREAS, a State required collaborative governing authority to monitor the overall operations and standards of the regional ADRC was approved and established by Waupaca County Resolution No. 6 (2006- 2007); and

WHEREAS, the regional ADRC has been funded by the State of Wisconsin under the conditions established within State of Wisconsin Department of Health

Services ("DHS") guidelines; and

WHEREAS, the State funding for the regional ADRC no longer meets the cost requirements for each county of the consortium creating a need for more direct financial support from Waupaca County for the operations; and

WHEREAS, the State of Wisconsin reports that Waupaca County will be in a better financial position if it left the consortium and operated a stand-alone ADRC; and

WHEREAS, operating a stand-alone Aging and Disability Resource Center requires Waupaca County to create a local ADRC Advisory committee to conform with DHS administrative regulations.

NOW, THEREFORE, LET IT BE RESOLVED that the Waupaca County Board of Supervisors authorizes the Health and Human Services Board to create a stand-alone ADRC and an accompanying ADRC Advisory Committee.

RECOMMENDED FOR INTRODUCTION BY THE WAUPACA COUNTY DHHS

BOARD COMMITTEES: /s/ David Johnson, Gerald Murphy, Sue Golding, Tammy Strey-Hirt, Kevin Will, Dennis Wengelski, Steven Goedderz, Jody Much and Judi Olson

ATTEST:
/s/ Kristy Opperman
Waupaca County Clerk

APPROVED AS TO FORM:
/s/ Diane L. Meulemans
Corporation Counsel

Supr. Zaug moved and Supr. Murphy seconded the motion to adopt Resolution No. 42 (2022-2023). Motion carried 27-0. Passed the 18th day of April, 2023.

Resolution No. 46 (2022-23)

SUBJECT: Work one Safety Awareness Week

Resolution designating the week of April 17th through April 21st "Work Zone Safety Awareness Week in Waupaca County"

WHEREAS, in 1999, the Federal Highway Administration partnered with the American Association of State Highway Officials and more recently the American Traffic Safety Services Association to create the National Work Zone Safety Awareness campaign which is held annually in April prior to construction season in much of the nation; and

WHEREAS, the Wisconsin County Highway Association is asking all seventy-two counties in the state to unite and kick-off "Work Zone Safety Awareness Week" with a resolution and campaign to raise awareness for its workers, the traveling public, public safety workers, and those of various highway contractors performing work for the counties, and

WHEREAS, construction and maintenance activities on our streets and highways periodically requires that work zones be established; and

WHEREAS, there has been over 2,000 work zone crashes in Wisconsin in each of the last three years, and

WHEREAS, in 2022, there were 857 fatalities in 774 work zone crashes in the United States; and

WHEREAS, in 2017, Wisconsin suffered from nearly 2,700 crashes in road construction and maintenance zones, resulting in over 1,000 injuries and six fatalities; and

WHEREAS, between 2012 and 2017, there were 55 fatalities recorded as a result of crashes in Wisconsin work zones including three Wisconsin County Highway workers which were killed in work zones in 2015; with another recent fatality of a County Highway Worker in Milwaukee County in 2023; and

WHEREAS, in 2022, there were 513 crashes reported in Iowa County of which 8 occurred within a Work Zone and resulted in three injuries; and

WHEREAS, through their enforcement activities and other participation, the Iowa County Sheriff's Office, Wisconsin State Patrol, and Iowa County Highway Department are committed to working together in 2023 to make Work Zone Awareness Week a success, and;

WHEREAS, the Federal Highway Administration has designated April 17 through April 21, 2023 as National Work Zone Awareness Week;

NOW, THEREFORE, BE IT RESOLVED by the Waupaca County Board of Supervisors that the week of April 17 through April 21, 2023 be designated as Work Zone Awareness Week in Waupaca County.

The theme or slogan for 2023's event is "You Play a Role in Work Zone Safety-Work With Us".

RECOMMENDED FOR INTRODUCTION BY THE WAUPACA COUNTY HIGHWAY COMMITTEE: /s/ Joe McClone, Lee Much, James Nygaard, Dick Rohan, Fred Zaug

ATTEST:
/s/ Kristy Opperman
Waupaca County Clerk

APPROVED AS TO FORM:
/s/ Diane L. Meulemans
Corporation Counsel

Supr. Zaug moved and Supr. Nygaard seconded the motion to adopt Resolution No. 46 (2022-2023). Motion carried 27-0. Passed the 18th day of April, 2023.

Resolution No. 47 (2022-23)

Subject: Donation Acceptance – Waupaca County DHHS/Senior Nutrition Program

WHEREAS, Waupaca County's policy requires resolution by the County Board of Supervisors to accept donations over \$1,000; and

WHEREAS, Waupaca County has received a donation in the amount of \$6,300.75 from Agropur, Inc. for the purpose of supporting the Waupaca County Senior Nutrition Program.

NOW, THEREFORE, BE IT RESOLVED that the Waupaca County Board of Supervisors accepts \$6,300.75 from Agropur, Inc. for the purpose of supporting Waupaca County Senior Nutrition Program.

Fiscal Note: The amount of \$6,300.75 will be placed in a donation restricted account.

RECOMMENDED FOR INTRODUCTION BY THE WAUPACA COUNTY FINANCE AND DHHS BOARD COMMITTEES: /s/ DuWayne Federwitz, Dick Koeppen, Lee Much, David Johnson, Joe McClone, David Morack, Gerald Murphy, David Neumann, Sue Golding, Tammy Strey-Hirt, Kevin Will, Dennis Wengelski, Steven Goedderz, Jody Much and Judi Olson

ATTEST:
/s/ Kristy Opperman
Waupaca County Clerk

APPROVED AS TO FORM:
/s/ Diane L. Meulemans
Corporation Counsel

Supr. D. Johnson moved and Supr. Hardy seconded the motion to adopt Resolution No. 47 (2022-2023). Motion carried 27-0. Passed the 18th day of April, 2023.

Resolution No. 48 (2022-23)

Subject: Land Conveyance-Former CTH "H"-Current Bowman Court

WHEREAS, Waupaca County has a right of way interest in land due to the prior platting of County Trunk Highway H in the Town of Caledonia; and

WHEREAS, the Town of Caledonia has expressed interest in dedicating this portion of former County Highway H, now known as Bowman Road, as a town road; and

WHEREAS, Waupaca County is in agreement to release any interest in relation to a part of County Road "H" now known as Bowman Court being a part of the Southeast $\frac{1}{4}$ of the Southwest $\frac{1}{4}$ of Section 23, Township 21 North, Range 14 East, Town of Caledonia, Waupaca County, Wisconsin; and

WHEREAS, the legal description to said real property is as follows: the parcel commencing at the South $\frac{1}{4}$ corner of said Section 23; Thence South 89°31'45" West along the South line of the Southwest $\frac{1}{4}$, 83.10 feet to the point of beginning; Thence continuing South 89°31'45" West along said South line, 77.18 feet; Thence North

74°43'37" West along the South right-of-way line of Bowman Court, 122.59 feet; Thence North 71°43'19" West along the South right-of-way line, 169.46 feet; Thence North 55°53'26" East, 138.25 feet to the North right-of-way line of Bowman Court; Thence South 24°12'03" East along said North right-of-way line, 18.44 feet to the beginning of a curve to the left; Thence along the arc of said curve, 84.73 feet, said curve having a radius of 92.00 feet a central angle of 52°46'13" and a chord that bears South 50°35'03" East for a distance of 81.77 feet; Thence South 76°58'10" East along said North right-of-way line, 227.72 feet to the West right-of-way line of County Road "W"; Thence South 50°11'43" West, 66.00 feet to the South line of said Southwest ¼ and point of beginning; and

NOW, THEREFORE, BE IT RESOLVED that the Waupaca County Board of Supervisors authorizes the conveyance of real property as described above via Quit Claim Deed to the Town of Caledonia and authorizes County Board Chair Keoppen and Clerk Opperman to sign the Quit Claim Deed in their respective capacities.

RECOMMENDED FOR INTRODUCTION BY THE WAUPACA COUNTY HIGHWAY COMMITTEE: /s/ Joe McClone, Lee Much, James Nygaard, Dick Rohan, Fred Zaug

ATTEST:
/s/ Kristy Opperman
Waupaca County Clerk

APPROVED AS TO FORM:
/s/ Diane L. Meulemans
Corporation Counsel

Supr. Bosquez moved and Supr. Spierings seconded the motion to adopt Resolution No. 48 (2022-2023). Motion carried 27-0. Passed the 18th day of April, 2023.

Resolution No. 50 (2022-2023)

Subject: Designation of Administrator of Waupaca River Wetland Mitigation Bank

WHEREAS, the purpose of the Waupaca River Wetland Mitigation Bank (WRWMB) is to serve the public by supplying wetland compensatory mitigation credits within the Fox BSA within the Lake Michigan Basin. Furthermore, the intent is to use the wetland credits for wetland permitting for county road construction projects for decades in the future. These credits are preferable over permittee-responsible wetland credits, partly since there is not any temporal wetland loss; and

WHEREAS, the Waupaca County Highway Department (WCHD) is proposing a 243.83-acre ("244") wetland mitigation bank in the Town of Royalton, Waupaca County, Wisconsin. The site is proposed to generate up to 128.79 wetland mitigation acre credits. The property is located in Section Thirty-two (32), Township Twenty-two (22) North, Range Thirteen (13) East. The site has an access driveway off of Manor Drive. Waupaca County owns the property and no State or Federal funds were used to purchase the property; and

WHEREAS, Waupaca County Highway and Public Property Committees have worked collaboratively to develop WRWMB pertaining to county-owned property located in the Town of Royalton; and

WHEREAS, a Wetland Mitigation Bank will both provide a source of revenue for Waupaca County due to available wetland credits available for sale to other local governmental units and for Waupaca County's use in construction of highways in identified wetland areas: and

WHEREAS, Waupaca County is required to designate an authorized representative to represent Waupaca County in all transactions related to the WRWMB with the Wisconsin Department of Natural Resources, the Army Corps of Engineers, and other local governmental units.

NOW, THEREFORE, BE IT RESOLVED, that Waupaca County hereby authorizes the Highway Commissioner of the WCHD appointed by the then seated County Board, to act on behalf of Waupaca County to be the administrator of the WRWMB to sign documents, and take all the necessary actions to undertake, direct, and complete any necessary administrative actions related to the operations of the WRWMB.

RECOMMENDED FOR INTRODUCTION BY THE WAUPACA COUNTY HIGHWAY COMMITTEE: /s/ Joe McClone, Lee Much, James Nygaard, Dick Rohan, Fred Zaug

ATTEST:
/s/ Kristy Opperman
Waupaca County Clerk

APPROVED AS TO FORM:
/s/ Diane L. Meulemans
Corporation Counsel

Supr. Zaug moved and Supr. McClone seconded the motion to adopt Resolution No. 50 (2022-2023). Motion carried 27-0. Passed the 18th day of April, 2023.

CONTRACT AWARD APPROVAL

Supr. Bosquez moved and Supr. Federwitz seconded the motion to approve and award the Broad Band Expansion Contract to Finely Engineering Company. Motion carried 27-0. Passed the 18th day of April, 2023.

Supr. Bosquez moved and Supr. Hardy seconded the motion to approve and accept the amendments to the Corrections Medical contract with WellPath. Motion carried 27-0. Passed the 18th day of April, 2023.

REPORTS

UWEX Impact Report Penny Tank

Penny Tank presented the UWEX Impact Report

Treasurer's Office
Mark Sether

Mark Sether presented the Treasurer's report

Human Resources
Amanda Welch

Amanda Welch presented the Human Resources 2022 Annual Report

County Board Chair Report
Chair Dick Koeppen

Chair Dick Koeppen gave his monthly Chair report.

County Board Vice Chair Report
Vice Chair David Morack

David Morack gave an update on the recent Veteran's Expo, Childcare project and the Transportation programs.

Supr. Jaeger made the motion to adjourn. Chair Koeppen declared the meeting adjourned at 10:32 a.m.

Kristy Opperman
Waupaca County Clerk

Resolution No. 1 (2023-2024)

Subject: Allocation of American Rescue Plan Act (ARPA) Funds – Body Worn Cameras

WHEREAS, federal monies have been awarded to Waupaca County in the amount of \$9,904,210 under the American Rescue Plan Act, administered by the United States Department of Treasury, for the purposes of providing support to respond to the impacts of COVID-19 in our communities and to mitigate impacts to residents and business; and

WHEREAS, Waupaca County has thoroughly reviewed the United States Department of the Treasury Final Rule regarding eligible uses of funds; and

WHEREAS, Waupaca County Sheriff's Office's goal is to equip each Deputy Sheriff with a body worn camera as standard operating equipment while on active duty; and

WHEREAS, cost estimates to purchase the necessary equipment is \$200,000; and

WHEREAS, after this allocation expenditure of \$200,000, there remains American Rescue Plan Act funds in the amount of \$3,361,407 for future allocation on eligible projects.

NOW, THEREFORE, BE IT RESOLVED that the Waupaca County Board of Supervisors authorizes the expenditure of \$200,000 for body worn cameras; and

BE IT FURTHER RESOLVED that the Finance Director be authorized to amend the 2023 budget by allocating \$200,000 of American Rescue Plan Act Funds for this purpose.

Passed this _____ day of _____, 2023

_____ Ayes _____ Nays


ATTEST:


Kristy K. Opperman
Waupaca County Clerk


Approved as to form:


Diane L. Meulemans, Corporation Counsel


Recommended for Introduction by the Waupaca
County Finance Committee:





Dan J. Federer


Dave Neumann


Gerald M. Murphy


Rick Puck


David Johnson


David Morsch


Joel McElroy

2023-785 Amendment to Chapter 34

TO THE COUNTY BOARD OF WAUPACA COUNTY:

Petition #Z-004-2023, Town of Dayton

The Waupaca County Planning & Zoning Committee, having considered the above petition on the 26th day of April, 2023 by **Aaron R. & Nicole D. Schoenecker** for a Petition for Zoning Map Amendment from the Agriculture and Woodland Transition (AWT) District to the Rural Residential (RR) District on approximately six (6) acres.

The following described lands: Located in the NW ¼ of the SE ¼ and the SW ¼ of the NE ¼ of Section 1, Town of Dayton, lying along County Road K, Fire Number N2265, Waupaca County, Wisconsin (parcel 03-01-72-22)

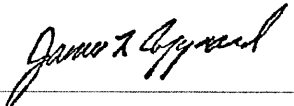
Having held a public hearing thereon, pursuant to the Wisconsin Statutes, notice thereof having been given as provided by law, and being duly informed of the facts pertinent to the changes proposed, and duly advised of the wishes of the people in the area affected, hereby recommends as follows:

Based on the testimony presented at the public hearing, the Committee decided to **GRANT** the Petition for Zoning Map Amendment due to the following:

- The Town of Dayton approved this request and it is consistent with the Town's Comprehensive Plan.

Waupaca County Planning & Zoning Committee

By:


Chairman

April 26, 2023

Date

.....

This ordinance shall be in full force and effect in the Town of Dayton upon filing with the County Clerk of Waupaca County a certified copy of a resolution of the Town Board of Supervisors of said town approving said ordinance or 40 days after the adoption of the ordinance by County Board, unless a certified copy of a resolution disapproving the amendment is filed within ten (10) days with the County Clerk within that time.

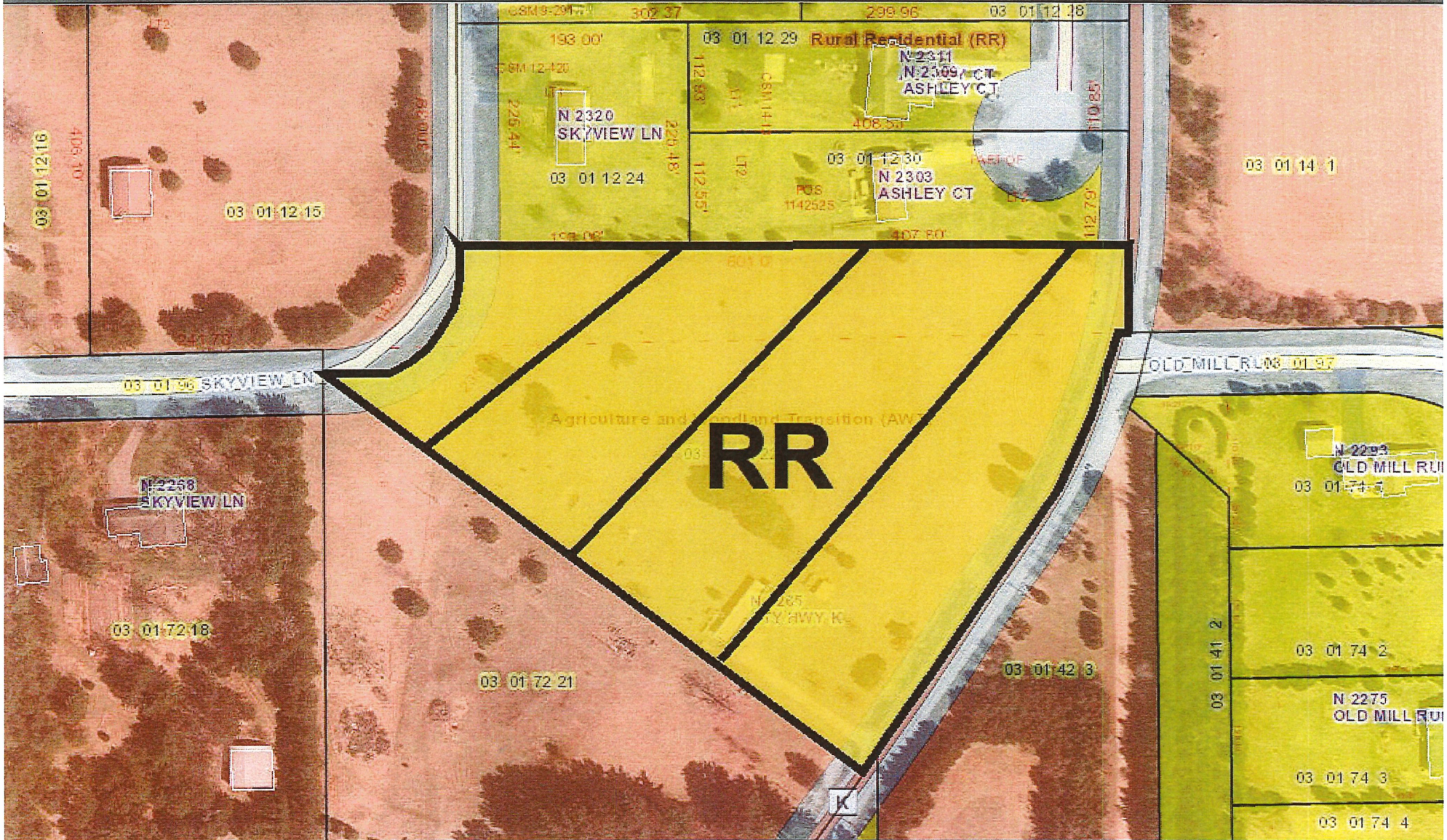
Certification of County Board Approval:

_____ ayes _____ nays

I, Kristy K. Opperman, Waupaca County Clerk
do hereby certify that the above Zoning Amendment
was enacted by the County Board on _____.

Kristy K. Opperman, Waupaca County Clerk

PROPOSED ZONING DISTRICT: RURAL RESIDENTIAL (RR)



12/21/2022, 12:22:14 PM

To Order Maps Or To Report A Problem Visit...
www.co.waupaca.wi.us/departments/land_information/index.php

Map Key

Facilities - Building (2018 LiDAR)

● Zoning Collector GPS

■ Farmland Preservation Area

Map Data Sources --> Waupaca County Land Information



ATTENTION!

GIS TAX PARCEL MAPS ARE FOR INFORMATIONAL PURPOSES ONLY AND ARE NOT INTENDED TO REPRESENT EVIDENCE IN TITLE. THE REPRESENTATIONS ON THESE MAPS COULD IN FACT BE IN ERROR AND SHOULD NOT BE RELIED UPON AS THE SOLE DETERMINING FACTOR IN THE LOCATION OF ANY GIVEN PARCEL. WAUPACA COUNTY IS NOT RESPONSIBLE FOR ANY INACCURACIES CONTAINED HEREIN. INDIVIDUALS SHOULD CONSULT LEGAL REPRESENTATION OR PROFESSIONAL SURVEY ADVICE TO CONFIRM

2023-786 Amendment to Chapter 34

TO THE COUNTY BOARD OF WAUPACA COUNTY:

Petition #Z-005-2023, Town of Scandinavia

The Waupaca County Planning & Zoning Committee, having considered the above petition on the 26th day of April, 2023 by **Dean D. & Bonnie S. Frank** for a Petition for Zoning Map Amendment from the Agriculture Enterprise (AE) District to the Rural Residential-Overaly (RR-O) District on approximately two (2.224) acres.

The following described lands: Located in part of the SW ¼ of the SE ¼ of Section 21, Town of Scandinavia, lying along Gurholt Road, Fire Number E1138, Waupaca County, Wisconsin (prt parcel 17-21-43)

Having held a public hearing thereon, pursuant to the Wisconsin Statutes, notice thereof having been given as provided by law, and being duly informed of the facts pertinent to the changes proposed, and duly advised of the wishes of the people in the area affected, hereby recommends as follows:

Based on the testimony presented at the public hearing, the Committee decided to **GRANT** the Petition for Zoning Map Amendment due to the following:

- The Town of Scandinavia approved this request and it is consistent with the Town's Comprehensive Plan.

Waupaca County Planning & Zoning Committee

By:


Chairman

April 26, 2023
Date

.....
This ordinance shall be in full force and effect in the Town of Scandinavia upon filing with the County Clerk of Waupaca County a certified copy of a resolution of the Town Board of Supervisors of said town approving said ordinance or 40 days after the adoption of the ordinance by County Board, unless a certified copy of a resolution disapproving the amendment is filed within ten (10) days with the County Clerk within that time.

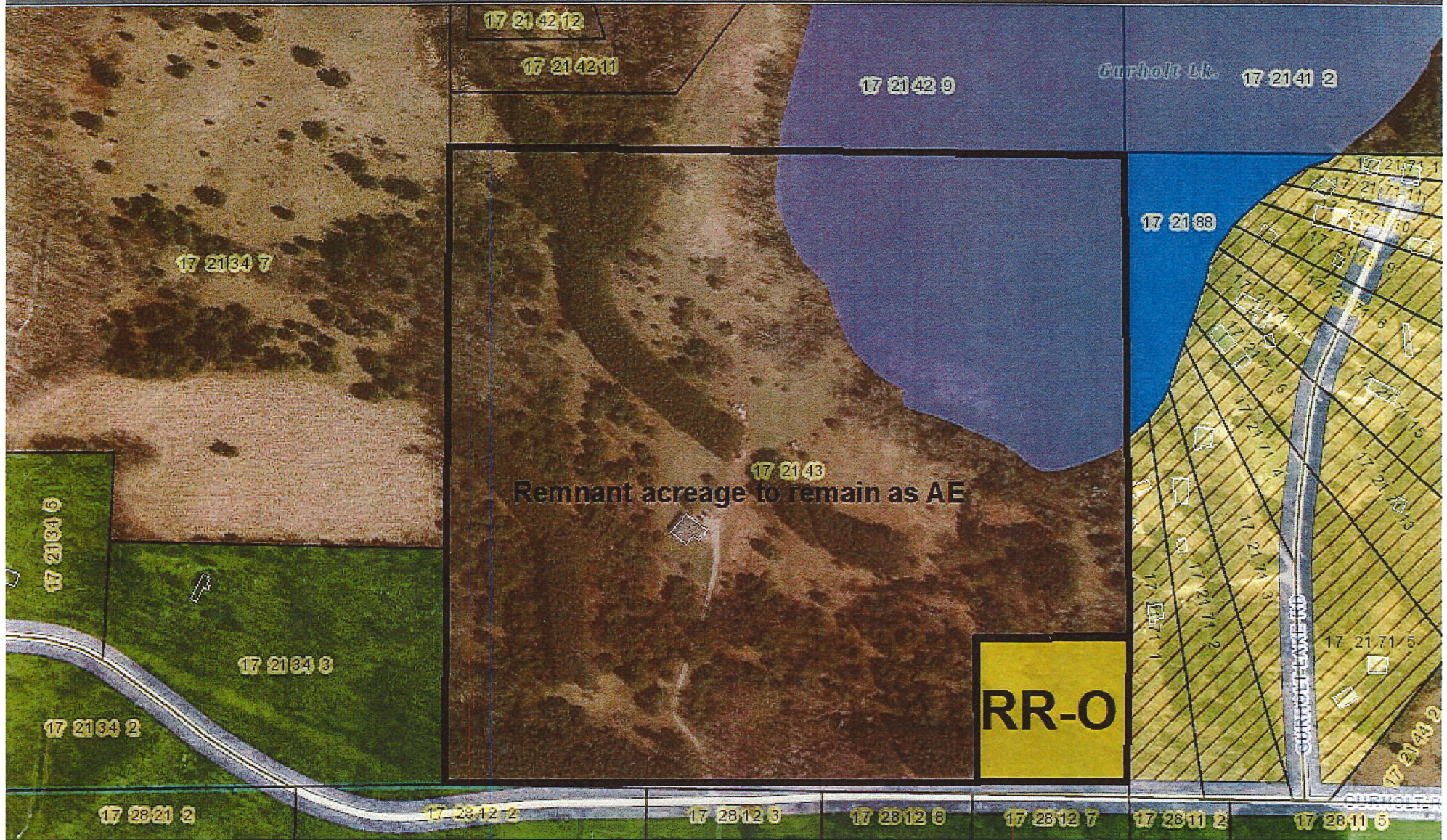
Certification of County Board Approval:

_____ ayes _____ nays

I, **Kristy K. Opperman, Waupaca County Clerk**
do hereby certify that the above Zoning Amendment
was enacted by the County Board on _____.

Kristy K. Opperman, Waupaca County Clerk

Proposed Zone Amendment for AE to RR-O for a two acre part of parcel 17-21-43



1/17/2023, 9:43:32 AM

Map Data Sources --> Waupaca County Land Information

To Order Maps Or To Report A Problem Visit...
www.co.waupaca.wi.us/departments/land_information/index.php

Map Key

Facilities - Building (2018 LiDAR)

● Zoning Collector GPS

Parcel Numbers



ATTENTION!

GIS TAX PARCEL MAPS ARE FOR INFORMATIONAL PURPOSES ONLY AND ARE NOT INTENDED TO REPRESENT EVIDENCE IN TITLE. THE REPRESENTATIONS ON THESE MAPS COULD IN FACT BE IN ERROR AND SHOULD NOT BE RELIED UPON AS THE SOLE DETERMINING FACTOR IN THE LOCATION OF ANY GIVEN PARCEL. WAUPACA COUNTY IS NOT RESPONSIBLE FOR ANY INACCURACIES CONTAINED HEREIN. INDIVIDUALS SHOULD CONSULT LEGAL REPRESENTATION OR PROFESSIONAL SURVEY ADVICE TO CONFIRM

2023-787 Amendment to Chapter 34

TO THE COUNTY BOARD OF WAUPACA COUNTY:

Petition #Z-006-2023, Town of Larrabee

The Waupaca County Planning & Zoning Committee, having considered the above petition on the 26th day of April, 2023 by Kenneth C. Yaeger for a Petition for Zoning Map Amendment from the Agriculture Retention (AR) District to the Agriculture and Woodland Transition (AWT) District on approximately one (1) acre.

The following described lands: Located in part of the NE ¼ of the NE ¼ of Section 16, Town of Larrabee, lying along Yaeger Road, Fire Number N11209, Waupaca County, Wisconsin (prt parcel 10-16-11)


Having held a public hearing thereon, pursuant to the Wisconsin Statutes, notice thereof having been given as provided by law, and being duly informed of the facts pertinent to the changes proposed, and duly advised of the wishes of the people in the area affected, hereby recommends as follows:

Based on the testimony presented at the public hearing, the Committee decided to **GRANT** the Petition for Zoning Map Amendment due to the following:

- The Town of Larrabee approved this request and it is consistent with the Town's Comprehensive Plan.

Waupaca County Planning & Zoning Committee

By:


Chairman

April 26, 2023
Date

.....

This ordinance shall be in full force and effect in the Town of Larrabee upon filing with the County Clerk of Waupaca County a certified copy of a resolution of the Town Board of Supervisors of said town approving said ordinance or 40 days after the adoption of the ordinance by County Board, unless a certified copy of a resolution disapproving the amendment is filed within ten (10) days with the County Clerk within that time.


Certification of County Board Approval:

_____ayes _____nays

I, **Kristy K. Opperman, Waupaca County Clerk**
do hereby certify that the above Zoning Amendment
was enacted by the County Board on _____.

Kristy K. Opperman, Waupaca County Clerk

PROPOSED ZONING DISTRICT: AGRICULTURE & WOODLAND TRANSITION (AWT)



3/1/2023, 1:17:46 PM

To Order Maps Or To Report A Problem Visit:
www.co.waupaca.wi.us/departments/land_information/index.php

Map Key

Facilities - Building (2018 LiDAR)

● Zoning Collector GPS

Addresses

Map Data Sources --> Waupaca County Land Information

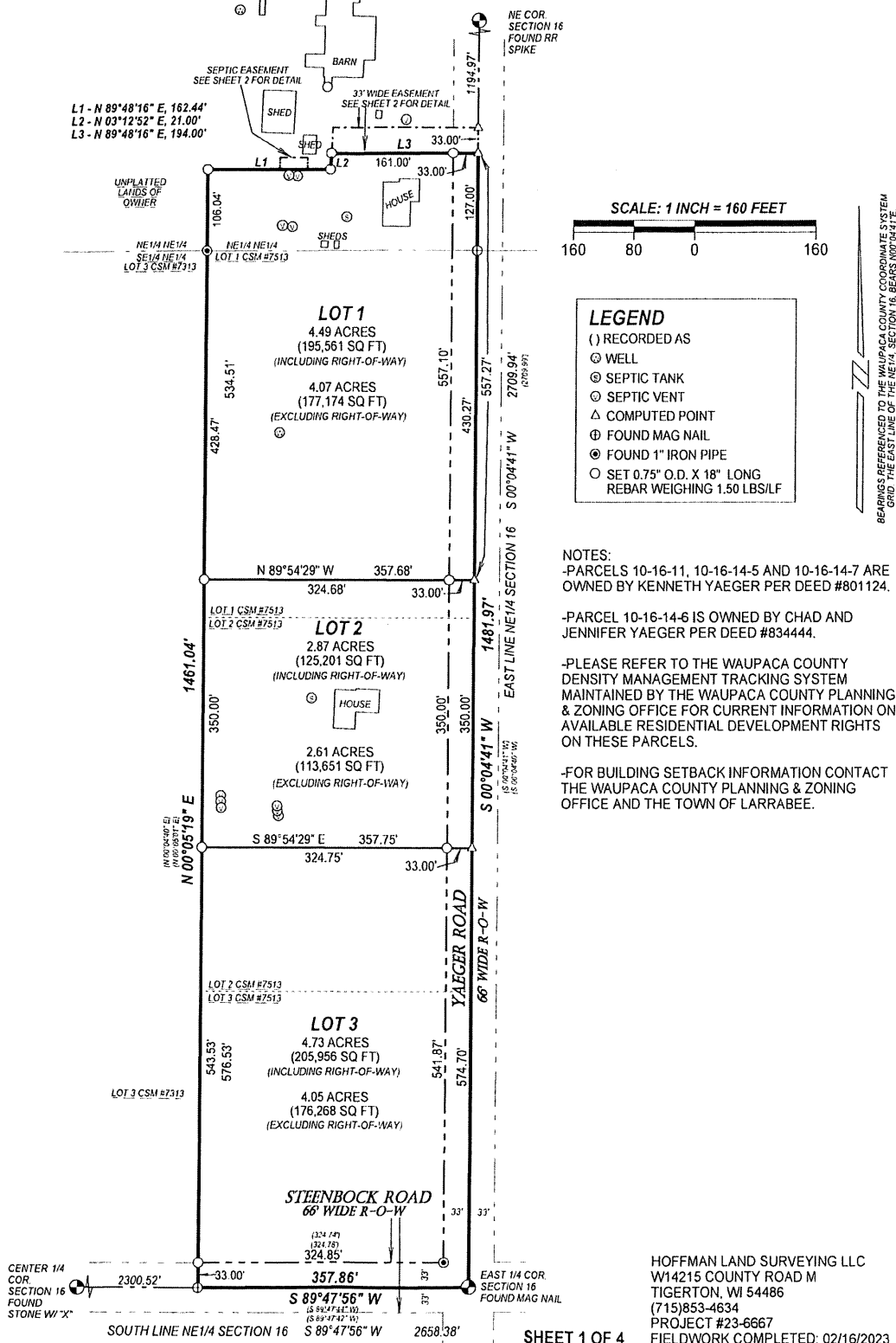


ATTENTION!

GIS TAX PARCEL MAPS ARE FOR INFORMATIONAL PURPOSES ONLY AND ARE NOT INTENDED TO REPRESENT EVIDENCE IN TITLE. THE REPRESENTATIONS ON THESE MAPS COULD IN FACT BE IN ERROR AND SHOULD NOT BE RELIED UPON AS THE SOLE DETERMINING FACT OR IN THE LOCATION OF ANY GIVEN PARCEL. WAUPACA COUNTY IS NOT RESPONSIBLE FOR ANY INACCURACIES CONTAINED HEREIN. INDIVIDUALS SHOULD CONSULT LEGAL REPRESENTATION OR PROFESSIONAL SURVEY ADVICE TO CONFIRM.

CERTIFIED SURVEY MAP

LOTS 1, 2 AND 3 OF CERTIFIED SURVEY MAP #7513 VOLUME 30 PAGE 25
LOCATED IN THE SE1/4 NE1/4, AND PART OF THE NE1/4 NE1/4, SECTION 16,
T25N-R14E, TOWN OF LARRABEE, WAUPACA COUNTY, WISCONSIN



2023-788 Amendment to Chapter 34

TO THE COUNTY BOARD OF WAUPACA COUNTY:

Petition #Z-007-2023, Town of Larrabee

The Waupaca County Planning & Zoning Committee, having considered the above petition on the 26th day of April, 2023 by Kristin L. & Travis Anderson for an assignment of a Zoning District, due to City of Clintonville detachment, to the Agriculture and Woodland Transition (AWT) District on approximately five (4.8) acres.

The following described lands: Located in the SE ¼ of the NW ¼ of Section 25, Town of Larrabee, lying along East Madison Street, Fire Number E9441, Waupaca County, Wisconsin (parcel 10-25-73-19)

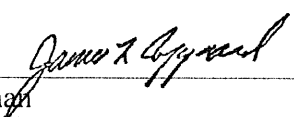
Having held a public hearing thereon, pursuant to the Wisconsin Statutes, notice thereof having been given as provided by law, and being duly informed of the facts pertinent to the changes proposed, and duly advised of the wishes of the people in the area affected, hereby recommends as follows:

Based on the testimony presented at the public hearing, the Committee decided to **GRANT** the assignment of a Zoning District due to the following:

- The Town of Larrabee approved this request and it is consistent with the Town's Comprehensive Plan.

Waupaca County Planning & Zoning Committee

By:


Chairman

April 26, 2023

Date

.....

This ordinance shall be in full force and effect in the Town of Larrabee upon filing with the County Clerk of Waupaca County a certified copy of a resolution of the Town Board of Supervisors of said town approving said ordinance or 40 days after the adoption of the ordinance by County Board, unless a certified copy of a resolution disapproving the amendment is filed within ten (10) days with the County Clerk within that time.

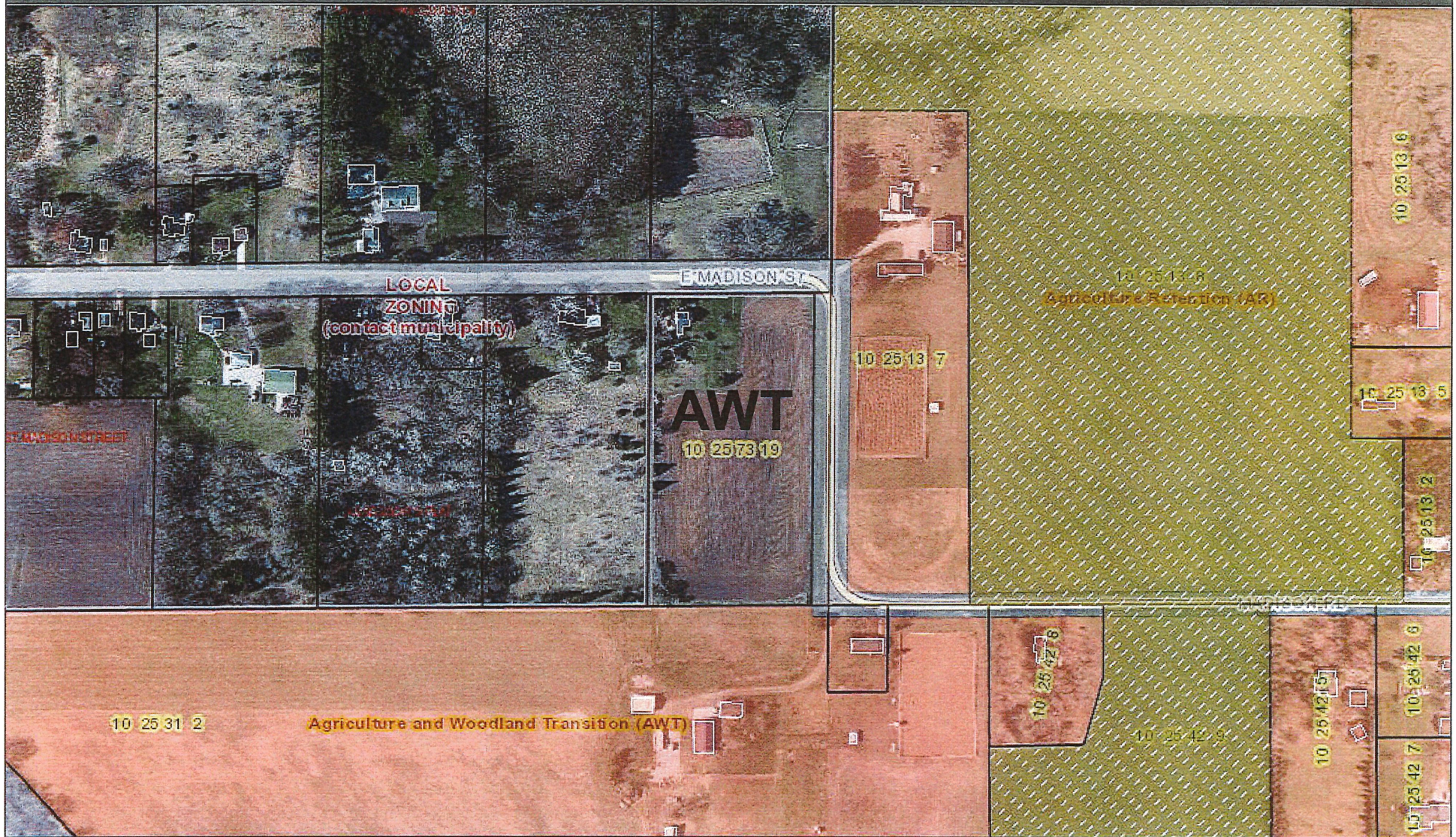
Certification of County Board Approval:

_____ ayes _____ nays

I, **Kristy K. Opperman, Waupaca County Clerk**
do hereby certify that the above Zoning Amendment
was enacted by the County Board on _____.

Kristy K. Opperman, Waupaca County Clerk

Zoning District Assignment: Ag and Woodland Transition (AWT)



12/12/2022, 9:40:27 AM

Map Data Sources -> Waupaca County Land Information


To Order Maps Or To Report A Problem Visit:
www.co.waupaca.wi.us/departments/land_information/index.php

Map Key

Facilities - Building (2018 LiDAR)

- Zoning Collector GPS
- Farmland Preservation Area

Parcel Numbers



ATTENTION!

GIS TAX PARCEL MAPS ARE FOR INFORMATIONAL PURPOSES ONLY AND ARE NOT INTENDED TO REPRESENT EVIDENCE IN TITLE. THE REPRESENTATIONS ON THESE MAPS COULD IN FACT BE IN ERROR AND SHOULD NOT BE RELIED UPON AS THE SOLE DETERMINING FACTOR IN THE LOCATION OF ANY GIVEN PARCEL. WAUPACA COUNTY IS NOT RESPONSIBLE FOR ANY INACCURACIES CONTAINED HEREIN. INDIVIDUALS SHOULD CONSULT LEGAL REPRESENTATION OR PROFESSIONAL SURVEY ADVICE TO CONFIRM AND INSURE ACCURACY OF A GIVEN PARCEL DESCRIPTION.

Waupaca County Economic Development Corporation

Executive Director's Report for May 2023

Ten years ago, if Childcare was discussed in economic development, it would probably have been working with a specific childcare provider as a new business or expansion. Childcare was considered an employee situation to figure out. In today's economy and workforce environment, childcare and the availability of quality childcare is different. Without adequate childcare capacity, the choice of working or staying home to care for children will continue to impact the workforce shortage in Waupaca County.

In addition, Waupaca County needs to recruit young non-skilled and skilled workers to the area to maintain the needed workforce levels. These are the same people and families that are looking for childcare. Without adequate capacity in childcare, it creates an additional barrier to the recruitment process.

In an effort to begin the public awareness, a public discussion took place on May 8, 2023 at the Waupaca Middle School. I would like to provide some information from that event.

In Waupaca County, there are 24 childcare group providers that have 924 slots for infants through school age kids. Each childcare provider has mentioned the extensive waitlists for people wanting to get childcare, with no slots available. Because 60% of Childcare providers are not fully staffed, additional spots are not available and if a teacher is ill, many times the provider has to reduce a classroom because there are no additional staff available.

A concern discussed at the event is the impact of losing Childcare Counts, state ARPA funded support at the end of 2023. Many providers used those funds to increase teacher wages to retain the personnel they have. Without the continuation of state supported Childcare Counts funding, it is estimated that many providers will need to raise rates by 25%. So the situation will continue to worsen without a community strategy.

Below are some slides that were presented at the May 8th event:

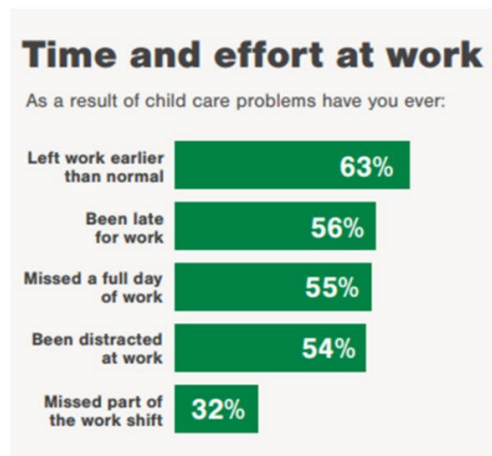
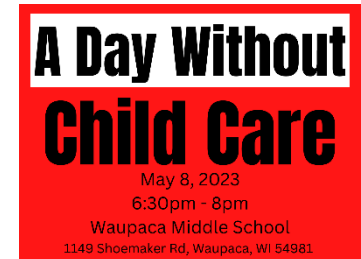


Figure 1. Based on Employee survey



What is the state of child care in Waupaca County?

Hear how local businesses, child care educators, and families are affected by the child care crisis.

Learn what you can do to make a difference.



Waupaca County Economic Development Corporation

STATUS OF WAUPACA COUNTY

- THERE ARE CURRENTLY **24 CHILD CARE PROVIDERS** IN WAUPACA COUNTY (EXCLUDES HEAD START PROGRAMS)
- **2,578** CHILDREN UNDER THE AGE OF FIVE RESIDE IN THE COUNTY
- **924** CURRENT CAPACITY FOR INFANTS THROUGH SCHOOL AGE IN WAUPACA COUNTY
- **80%** OF PROGRAMS REPORT AN EXTENDED WAITLIST OF OVER ONE YEAR
- **18** CHILD CARE PROVIDERS REPORT THE NEED TO RAISE TUITION IN 2023
- **60%** OF GROUP CHILD CARE PROVIDERS REPORT NOT BEING FULLY STAFFED
- **ALL PROGRAMS UTILIZE GOVERNMENT FUNDING FOR OPERATIONAL COST**

PROGRAM SCHEDULES

- **100%** OF PROGRAMS OPEN AT OR BEFORE 7:00 AM.
- **40%** OF PROGRAMS OPEN BEFORE 5:30AM.
- **100%** OF PROGRAMS ARE OPEN UNTIL 5:30 PM.
- **0%** OF PROGRAMS ARE OPEN FOR SECOND SHIFT CARE (1 PROGRAM OPEN UNTIL 6:30PM)
- **0%** OF PROGRAMS ARE OPEN ON SATURDAY OR SUNDAY

The Workforce

- **\$16.80** is the average wage for a Child Care Director
- **\$13.15** is the average wage for a Lead Teacher
- **32%** of Child Care programs in Waupaca County offer health insurance
- **0%** offer paid family leave

CHILD CARE LANDSCAPE OF WAUPACA COUNTY

CHILD CARE LANDSCAPE OF WAUPACA COUNTY CONTINUED...

COST OF CHILD CARE

AVERAGE MONTHLY FULL-TIME COST OF A CHILD 6 WEEKS TO 2 YEARS OLD

- GROUP CHILD CARE \$748 MONTHLY
- FAMILY CHILD CARE \$600 MONTHLY

True cost of care: \$1,800 monthly

AVERAGE MONTHLY FULL-TIME COST OF A CHILD 2 YEARS TO 3 YEARS OLD

- GROUP CHILD CARE \$692 MONTHLY
- FAMILY CHILD CARE \$576 MONTHLY

True cost of care: \$1,400 monthly

AVERAGE MONTHLY FULL-TIME COST OF A CHILD 3 YEARS TO 4 YEARS OLD

- GROUP CHILD CARE \$632 MONTHLY
- FAMILY CHILD CARE \$576 MONTHLY

True cost of care: \$1,000 monthly

64% OF GROUP CENTERS AND **11%** OF FAMILY CARE OFFER FAMILY DISCOUNTS

7% OF GROUP CENTERS OFFER SOME SCHOLARSHIPS FOR FAMILIES.



Waupaca County and the City of Waupaca has received Dream Up Grants to help provide support for Childcare providers, through the grant teams have been working on the Childcare issue. If you want to be included in the discussion, I can provide you with the contact information for those teams.

Jeff Mikorski

**P.O. Box 52 – New London, Wisconsin 54961 – WCEDC.ORG
Cell: (920) 982-1582 – Email: mikorski@wcedc.org**

Division of Transportation System Development
North Central Region
1681 Second Avenue South
Wisconsin Rapids, WI 54495

Governor Tony Evers
Secretary Craig Thompson
wisconsin.gov
Phone: (715) 365-3490
Fax: (715) 365-5780
Email: ncr.dtsd@dot.wi.gov



May 2, 2023

Project ID: 6991-00-04/74
Portage Co Line to Foxfire Dr
WIS 54
Waupaca County

Please join us for a public involvement meeting to discuss improvements on WIS 54 between the Portage County Line and Foxfire Drive in the town of Farmington and city of Waupaca in Waupaca County.

The meeting will be held Tuesday, May 16, 2023, from 5 to 6:30 pm, at the town of Farmington Town Hall, E913 Prairie View Lane, Waupaca, WI 54981. A brief presentation is scheduled to begin at 5:15 pm. The remainder of the meeting will follow an open house format.

The purpose of the proposed project is to extend the service life and improve the riding surface of WIS 54, improve the safety at the intersection of County Q and improve pedestrian accommodations at Foxfire Drive.

The existing pavement surface of WIS 54 is showing signs of longitudinal and transverse cracking. In addition, the intersection of WIS 54 at County Q was identified as a location with safety concerns due to the number of crashes. Between 2015 and 2019, there were five crashes at the intersection. The crashes indicated a crash pattern involving eastbound and westbound left turning traffic. Also, the existing pedestrian curb ramps at Foxfire Drive do not meet current ADA standards.

The proposed project consists of milling two-inches of asphalt and paving two-inches of hot mix asphalt. In addition, the project includes the following:

- Installation of eastbound and westbound right- and left-turn lanes on WIS 54 at County Q
- Sidewalk and curb ramp installation at Foxfire Drive
- Spot curb and gutter repairs
- Culvert endwall replacement
- Rumble strips

Two alternatives for intersection improvements at County Q were investigated. Alternative 1, which is the preferred alternative, includes installation of eastbound and westbound left- and right-turn lanes. Alternative 2 includes installation of a single lane roundabout. However, it has greater right-of-way impacts and costs more than Alternative 1.

The objective of the meeting is to gather your input regarding the proposed improvements and traffic management strategies during construction. An improvement project is currently scheduled to begin in 2025.

We look forward to meeting with you. The meeting facility is wheelchair accessible. Deaf, hard-of-hearing, deaf-blind, and speech-disabled persons should contact the Wisconsin Relay Service by dialing 711. To allow time to arrange for accommodations needed to participate, please contact me no later than three working days prior to the meeting.

If you have any questions, or if you cannot attend the meeting, but would like to find out more about the project, please contact me at 715-365-5764 or Zachary.gruling@dot.wi.gov.

Project ID: 6991-00-04
Limits: Plover – Waupaca, Portage Co Line to Foxfire Dr
County: Waupaca

Sincerely,

Zachary Gruling

Zachary Gruling, P.E.
WisDOT Project Manager

Si necesita ayuda traduciendo información de esta página por favor contacte a Julie Mohr al correo Julie.Mohr@dot.wi.gov o llame al 715-421-7322